





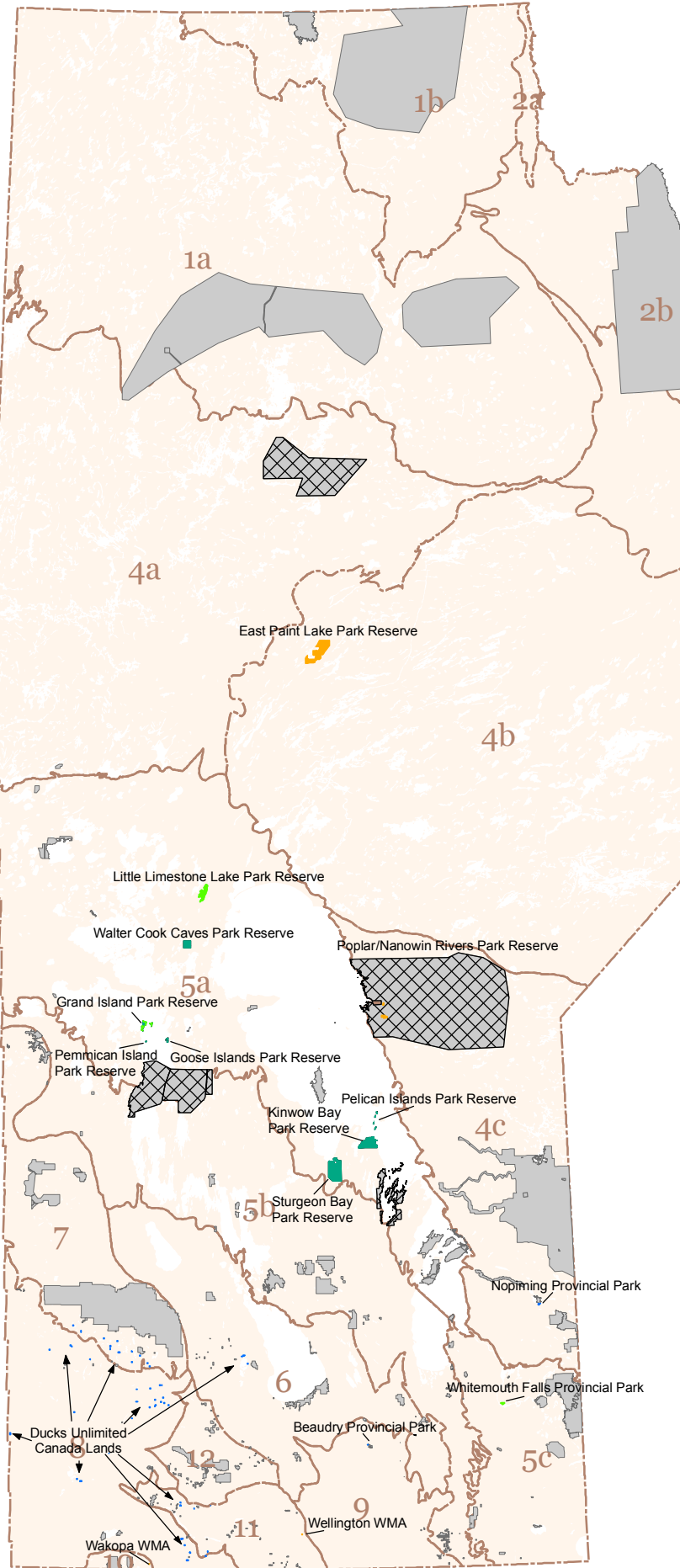


Manitoba Protected Area Actions October 2006 to November 2007

-  Loss of Protected Area
-  New Permanent Protection
-  New Interim Protection
-  Interim Protection Renewed
-  Existing Permanent Protection - prior to Oct. 2006
-  Existing Interim Protection - prior to Oct. 2006



| Protected Area | Date | Affected Area (ha) Unaffected Area in () | Act | Type of Action |
|---|-----------|--|-------|--------------------------------|
| Beaudry Provincial Park | 11-Sep-07 | 15 (473.8) | Parks | New Permanent Protection |
| Ducks Unlimited Canada Lands | 10-Apr-07 | 1,540 | Mines | New Permanent Protection |
| East Paint Lake Park Reserve (Paint Lake Provincial Park) | 17-Sep-07 | 13,985 | Parks | Interim Protection not Renewed |
| Goose Islands Park Reserve | 15-Dec-06 | 145 | Parks | Interim Protection Renewed |
| Grand Island Park Reserve | 15-Dec-06 | 170 (1085) | Parks | Interim Protection Renewed |
| Kinow Bay Park Reserve | 15-Dec-06 | 8,400 | Parks | Interim Protection Renewed |
| Little Limestone Lake Park Reserve | 01-Nov-07 | 4,095 | Mines | New Interim Protection |
| Nopiming Provincial Park | 11-Sep-07 | 186 (115,600) | Parks | New Permanent Protection |
| Pelican Islands Park Reserve | 15-Dec-06 | 130 | Parks | Interim Protection Renewed |
| Pemmican Island Park Reserve | 21-Dec-06 | 22 | Parks | Interim Protection Renewed |
| Poplar/Nanowin Rivers Park Reserve | 17-Oct-07 | 1036* (747,334) | Parks | Interim Protection not Renewed |
| Sturgeon Bay Park Reserve | 15-Dec-06 | 14,490 | Parks | Interim Protection Renewed |
| Walter Cook Caves Park Reserve | 15-Jun-07 | 3,200 | Parks | Interim Protection Renewed |
| Wakopa Wildlife Management Area | 07-Dec-06 | 66 | Mines | Loss of Protection |
| Wellington Wildlife Management Area | 07-Dec-06 | 65 | Mines | Loss of Protection |
| Whitemouth Falls Provincial Park | 13-Sep-07 | 355 | Parks | New Interim Protection |

| | |
|---------------------------------------|--------|
| Total New Permanent Protection (ha) | 1,741 |
| Total New Interim Protection (ha) | 4,450 |
| Total New Protection (ha) | 6,191 |
| Total Renewed Interim Protection (ha) | 27,472 |
| Total Land No Longer Protected* (ha) | 15,152 |
| Net Loss of Protection* (ha) | 8,961 |

* Approximate area determined using survey plans (Poplar/Nanowin Survey Plan 20375)



Created: November 2007

**MANITOBA
WILDLANDS.**

Map for Illustrative Purposes Only

For more information, go to:
http://manitobawildlands.org/pa_grades.htm