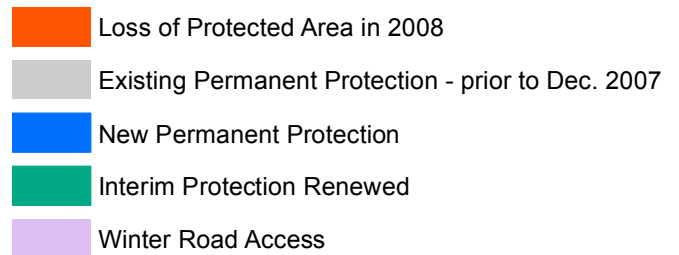
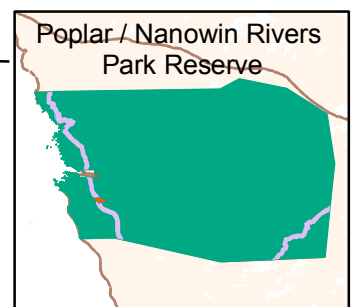
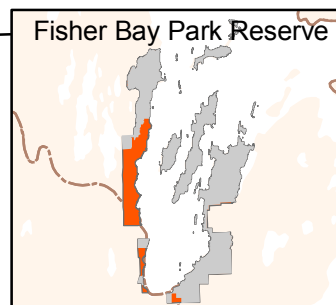
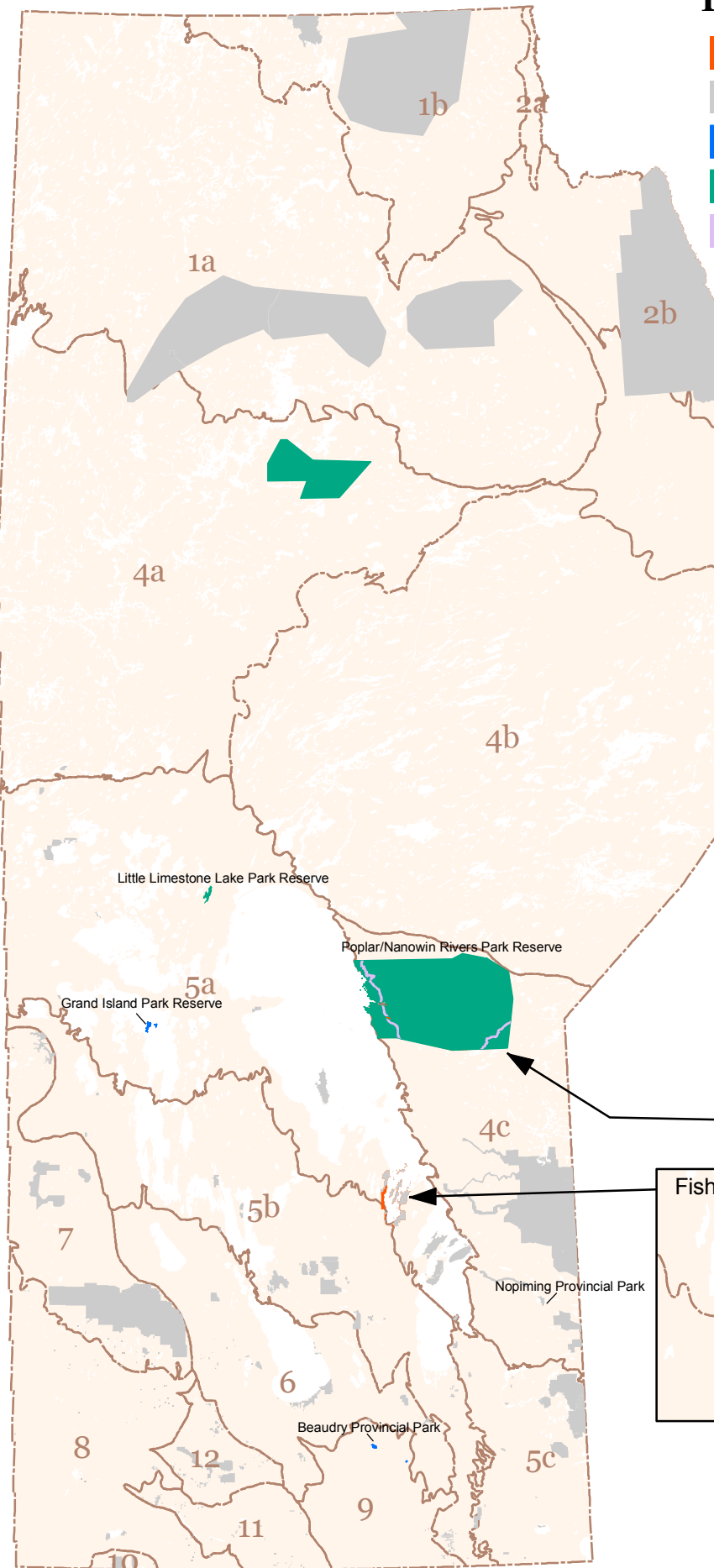


# Manitoba Protected Areas December 2007 to February 2009



Protected Area	Date	Affected Area (ha) Unaffected Area in ( )	Act	Type of Action
Amisk Park Reserve	29-May-08	198,000	Parks	Interim Protection Renewed
Beaudry Provincial Park	28-Jan-08	488.8 (464.6)	Mines	New Permanent Protection
Duff Roblin Provincial Park	13-Jun-08	32 (24)	Parks	Classified as a Heritage Park
Fisher Bay Park Reserve	08-Sep-08	5050 (84,150)	Parks	Reduced Backcountry and Park Reserve Loss of Protection
Grand Island Park Reserve	28-Jan-08	95 (940)	Parks/ Mines	Coromorant Island added as Backcountry
Little Limestone Lake Park Reserve	01-Nov-07	4,095	Parks/ Mines	Renewed Interim Protection
Nature Conservancy of Canada	11-Sep-07	131		Private lands adjacent to Pembina Park
Nopiming Provincial Park	28-Jan-08	186 (142,724)	Parks/ Mines	Added to Backcountry
Poplar/Nanowin Rivers Park Reserve	28-Jan-08	1050 (774,690)	Parks/ Mines	Resource Management taken from Backcountry Loss of Protection
Poplar/Nanowin Rivers Park Reserve	28-Jan-08	100 (774,640)	Parks/ Mines	Recreational Development taken from Backcountry Loss of Protection
Poplar/Nanowin Rivers Park Reserve	28-Jan-08	22,210 (753,530)	Parks/ Mines	Winter Road Access added from Backcountry
Total New Permanent Protection (ha)			838	
Total New Interim Protection (ha)			0	
Total New Protection (ha)			838	
Total Renewed Interim Protection (ha)			202,095	
Total Land No Longer Protected* (ha)			6,200	
Net Loss of Protection* (ha)			5,362	

\*Also 1530 ha of Backcountry in Poplar / Nanowin Rivers Park Reserve missing from the new Manitoba government survey.



For more information, go to:  
[http://manitobawildlands.org/pa\\_grades.htm](http://manitobawildlands.org/pa_grades.htm)



Created: February 2009  
**MANITOBA  
WILDLANDS.**

*Map for Illustrative Purposes Only*